

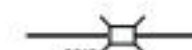








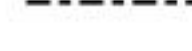



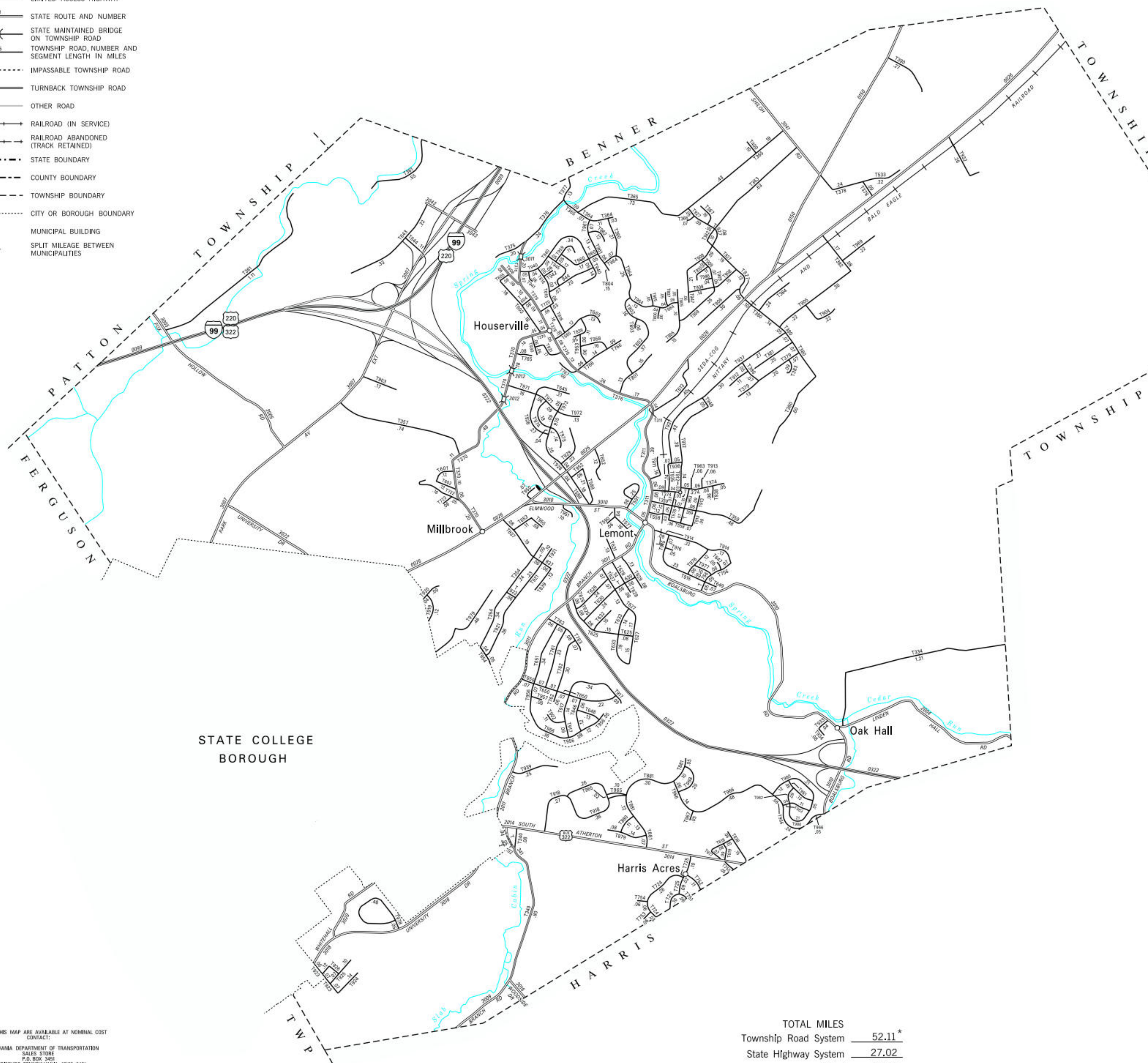


**LEGEND**

-  LIMITED ACCESS HIGHWAY
-  STATE ROUTE AND NUMBER
-  STATE MAINTAINED BRIDGE ON TOWNSHIP ROAD
-  TOWNSHIP ROAD, NUMBER AND SEGMENT LENGTH IN MILES
-  IMPASSABLE TOWNSHIP ROAD
-  TURNBACK TOWNSHIP ROAD
-  OTHER ROAD
-  RAILROAD (IN SERVICE)
-  RAILROAD ABANDONED (TRACK RETAINED)
-  STATE BOUNDARY
-  COUNTY BOUNDARY
-  TOWNSHIP BOUNDARY
-  CITY OR BOROUGH BOUNDARY
-  MUNICIPAL BUILDING
-  SPLIT MILEAGE BETWEEN MUNICIPALITIES

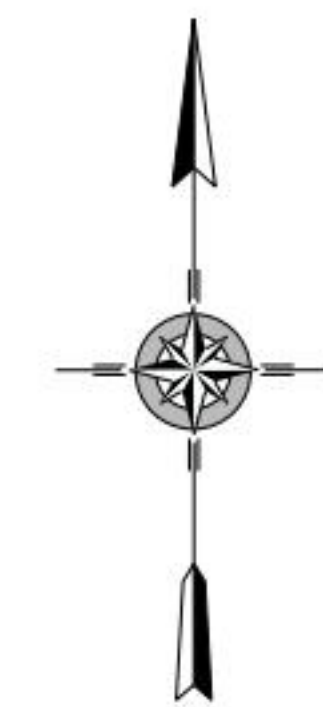
POPULATION 10,762  
(2020 Census)



- 311 PIKE ST
- 334 BRUSH VALLEY RD
- 340 WEST BRANCH RD
- 341 WOODSOLE LA
- 354 OAK RIDGE AV
- 357 ORCHARD RD
- 359 MOUNT NITTANY RD
- 360 PEPPERBERRY LA
- 361 BIG HOLLOW RD
- 362 HARTMAN FARM LA
- 363 DREBELDIS ST
- 364 MOUNTAIN LAUREL DR
- 365 TROUT RD
- 366 MATTHEW CIR
- 367 JULIAN DR
- 370 PUDDINGTON RD
- 374 DALE ST
- 375 OLD HOUSEVILLE RD
- 376 HOUSEVILLE RD
- 377 ROCK RD
- 378 SHILON RD
- 379 JAY LA
- 380 STRUBLE RD
- 381 JALICE CIR
- 382 DECIBEL RD
- 383 PATRICK CIR
- 384 CLYDE AV
- 386 BUSH AV
- 390 PERSIA RD
- 400 PLEASANT POINTE DR
- 553 SUMMIT RD
- 558 MARY ST
- 577 SHADY DR
- 578 BERRY ST
- 588 CLOVER RD
- 589 HILLVIEW AV
- 590 ELM ST
- 591 GASLIGHT CIR
- 601 CEDAR CIR
- 602 BATHGATE DR
- 603 SPRING ST
- 604 GIBBONS ST
- 605 MILL ST
- 606 OLD MILL RD
- 755 KENNARD RD
- 756 BALDWIN ST
- 761 EDWARD ST
- 762 MAYBERRY LA
- 763 GOLDFINCH DR
- 765 SPRING CREEK LA
- 766 SPRING LEA DR
- 767 SPRING CREEK PARK RD
- 801 IVY HILL DR
- 802 HOLLY RIDGE DR
- 803 WILD ROSE WAY
- 804 PRIMROSE CT
- 805 FARMHILL DR
- 806 AYYA CT
- 807 SUNDAVEN LA
- 856 WILLOW CIR
- 838 VILLA CREST DR
- 839 COTTONWOOD AV
- 879 REGENT CT
- 880 RADNOR RD
- 881 SCENERY DR
- 902 HAYMAKER CIR
- 903 HOSPITAL DR
- 904 REESE RD
- 905 CARLEAN IND DR
- 906 COMMERCIAL BLVD
- 908 BUCHENHORST RD
- 909 PENBROOK LA
- 910 LEXINGTON CIR
- 911 GROVE CIR
- 912 MATILDA AV
- 913 THOMPSON ST
- 914 WHITEHILL ST
- 915 COURTLAND CIR
- 916 COURTLAND CIR
- 917 HAYMAKER RD
- 926 HOLLING RIDGE DR
- 920 EVERGREEN RD
- 921 SHAMROCK AV
- 922 DUBLIN ST
- 923 CAMPBELL RD
- 924 RONAN DR
- 925 KENNEDY ST
- 926 HILLOT DR
- 927 GERALD ST
- 928 WALKER DR
- 929 HARTHORN DR
- 930 MEADOW LA
- 931 BOTTORF DR
- 932 TRANSFER RD
- 933 GRANT ST
- 934 LIBERTY ST
- 935 MULBERRY LA
- 936 NIXON DR
- 937 WEST AV
- 938 WAYNE ST
- 939 CLIFFSIDE DR
- 940 CREEKSIDE DR
- 941 HEAGAN CIR
- 942 TUG CIR
- 944 KUMNS LA
- 945 MITCH AV
- 946 WEATHER CIR
- 947 SHAWN CIR
- 948 RHODES LA
- 950 STATION WAY
- 951 SLAB CABIN PARK RD
- 952 PIKEVIEW RD
- 953 WILLOW AV
- 954 COUNTRY CLUB RD
- 955 HILL DR
- 956 GREENBRIAR DR
- 957 SENECA CIR
- 958 WICKORY RD
- 959 RHAUBERT CIR
- 960 OCTOBER LA
- 961 MOSSEY GLEN RD
- 962 FERNLEAF CT
- 963 HENSZEY ST
- 964 MEADOWSWEET DR
- 965 WINDMERE DR
- 966 BRANDYBINE DR
- 967 DOVER CIR
- 968 ASBURY LA
- 969 STEWART DR
- 970 GREGOR RAY
- 971 BALMORAL WAY
- 972 BALMORAL CIR
- 973 GREGOR CIR
- 974 LENCARRY LA
- 975 MACDUFF CIR
- 976 WARRICK ST
- 977 JONATHAN ST
- 978 OAK POINTE CIR
- 979 WALNUT SPRING LA
- 980 FLORENCE WAY
- 981 MCCANN DR
- 982 WINDRUSH RD
- 983 MANSFIELD ST

- 613 LIMEROCK TER
- 616 FAIRLAWN AV
- 617 BARNOCK RD
- 618 PANORAMA DR
- 619 MAPLE LA
- 625 VILLANDRY BLVD
- 626 ELIZABETH RD
- 627 HURLE ST
- 628 OAKWOOD DR
- 629 RAINLD ST
- 630 YARDEL RD
- 631 MERRYHILL RD
- 632 CHAUMONT AV
- 633 CLAREMONT AV
- 643 INNOVATION BLVD
- 644 RESEARCH PARK RD
- 645 ABERDEEN LA
- 646 BALLYBUNION RD
- 647 PEACH CT
- 648 TULIRA LA
- 649 APPLE CT
- 650 HUNTER AV
- 651 CHARLES ST
- 652 GRANDVIEW RD
- 653 PENNSYLVANIA AV
- 665 OAK LA
- 720 SCHOLL ST
- 722 LENOR DR
- 723 OAKMONT RD
- 724 OUTER DR
- 725 HUBLER RD
- 726 WEST HUBLER RD
- 751 EAST HUBLER RD
- 752 HARRIS DR
- 753 SOUTH OUTER DR
- 754 WEST OUTER DR

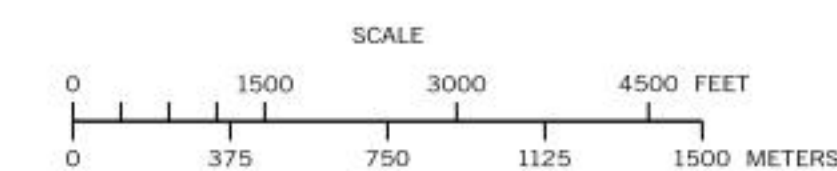
STATE COLLEGE  
BOROUGH



**COLLEGE  
SECOND CLASS TOWNSHIP MAP  
CENTRE COUNTY**

PREPARED BY THE  
PENNSYLVANIA DEPARTMENT OF TRANSPORTATION  
BUREAU OF PLANNING AND RESEARCH  
GEOGRAPHIC INFORMATION DIVISION  
IN COOPERATION WITH THE  
U.S. DEPARTMENT OF TRANSPORTATION  
FEDERAL HIGHWAY ADMINISTRATION  
MUNICIPAL CODE 14 204

THIS MAP IS PUBLISHED AS A SUPPLEMENTAL  
DOCUMENTATION OF LIQUID FUELS TAX FUND MILEAGES  
REVISED PER FORM 990 DATED 12-13-23



COPIES OF THIS MAP ARE AVAILABLE AT NOMINAL COST  
CONTACT:  
PENNSYLVANIA DEPARTMENT OF TRANSPORTATION  
SALES STORE  
P.O. BOX 3451  
HARRISBURG, PENNSYLVANIA 17105-3451  
TELEPHONE: (717) 784-8746

TOTAL MILES	
Township Road System	52.11*
State Hghway System	27.02
Total	79.13

\* Includes ACT 32 Turnback Mileage of 4.32

CREATED BY RG 4-12-99 (REVISED 1-5-24)

TYPE 5 MAP COLLEGE TOWNSHIP CENTRE COUNTY PENNSYLVANIA